



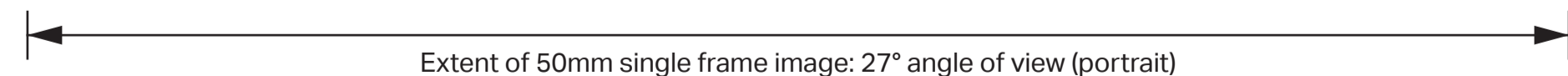




EXISTING (SUMMER)



EXISTING (SUMMER)



Delivering a better world
 Visualisation Type: 1
 Projection: Cylindrical
 Enlargement Factor: 96%
 Paper Size: A1
 Date / Time: 06/05/2022

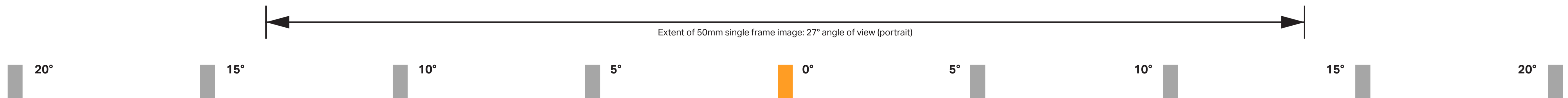
Camera:
 Lens:
 Horizontal Field of View:
 Direction of View:
 Location:

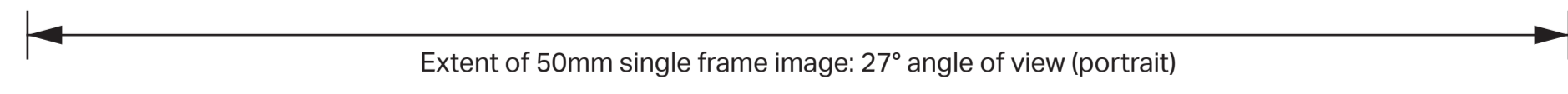
Canon EOS 6D
 Canon EF50mm f/1.8 STM
 Height above sea level: 27 m
 Eye level: 1.5 m
 West
 492419, 389319

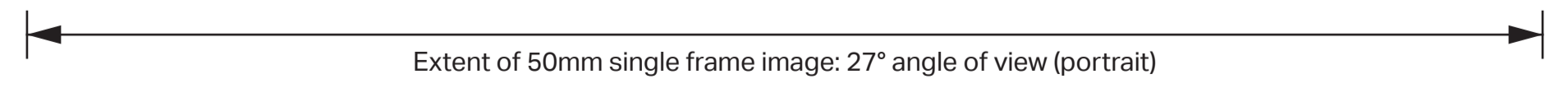
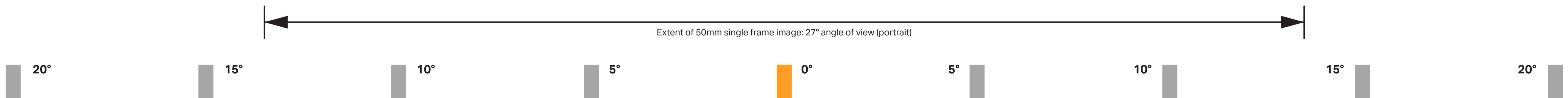
Note:
 Images to be viewed at a comfortable arm's length.

Figure 12-13-2b Representative Photo-view
Viewpoint 2b: Common Lane, east of Hermitage Low Farm (looking west)

Project name: Tillbridge Solar
 Project number: 60682158



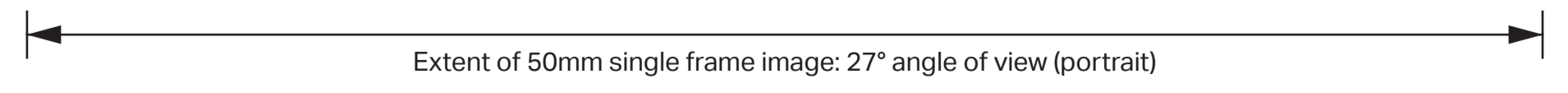








- Big Wood (3.5km)
- Cottam Power Station (15.6km)
- Low Field Farm (4.1km)
- Hermitage Low Farm (1.9km)
- Schrog Hill (20.8km)
- Billyards Farm (3km)
- West Burton Power Station (14.8km)
- Gainsborough (10.8km)
- Springthorpe (6.3km)
- Corringham (7.1km)
- Harpwell Grange (2.7km)
- Hermitage Farm, Harpswell (400m)

For continuation see next page











Extent of 50mm single frame image: 27° angle of view (portrait)



Extent of 50mm single frame image: 27° angle of view (portrait)

